

# LAND FOR SALE IN ANNA, TX

## 40 ACRES WEST OF US 75

### COUNTY ROAD 286 - ANNA, TX 75409

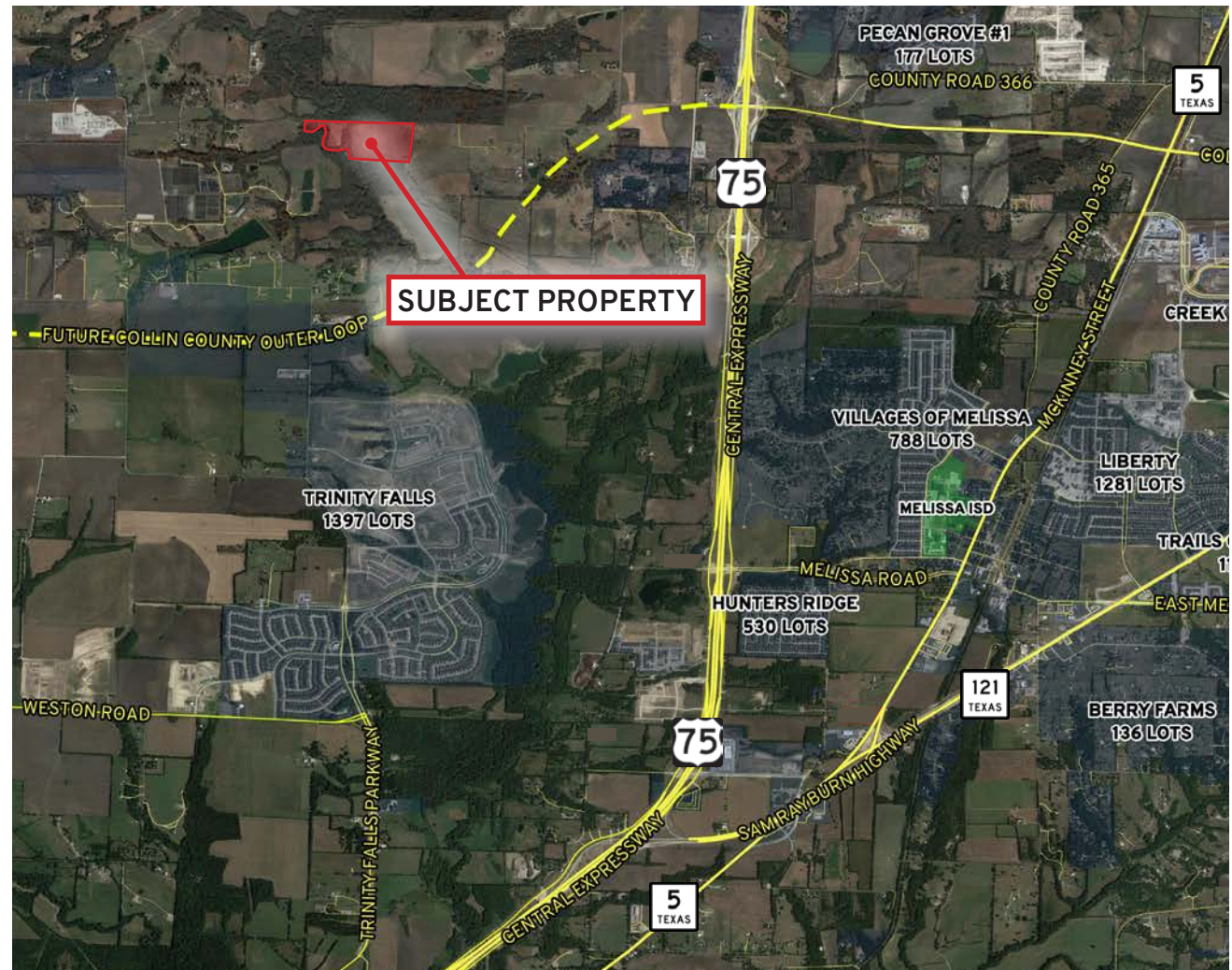
**CAREY COX**  
A REAL ESTATE COMPANY

## LAND FOR SALE

|                      |            |
|----------------------|------------|
| ZONING               | AG         |
| LAND SIZE (AC)       | 40 AC      |
| TOPOGRAPHY           | FLAT       |
| AVAILABLE UTILITIES  | NONE       |
| ACCESS               | FROM US 75 |
| FLOODPLAIN           | 100%       |
| CURRENT IMPROVEMENTS | NONE       |
| PRICE                | \$400,000  |

## FEATURES

- LAND SITE IN ONE OF THE FASTEST GROWING AREAS OF NORTH TEXAS
- JUST NORTH OF FUTURE COLLIN COUNTY OUTER LOOP



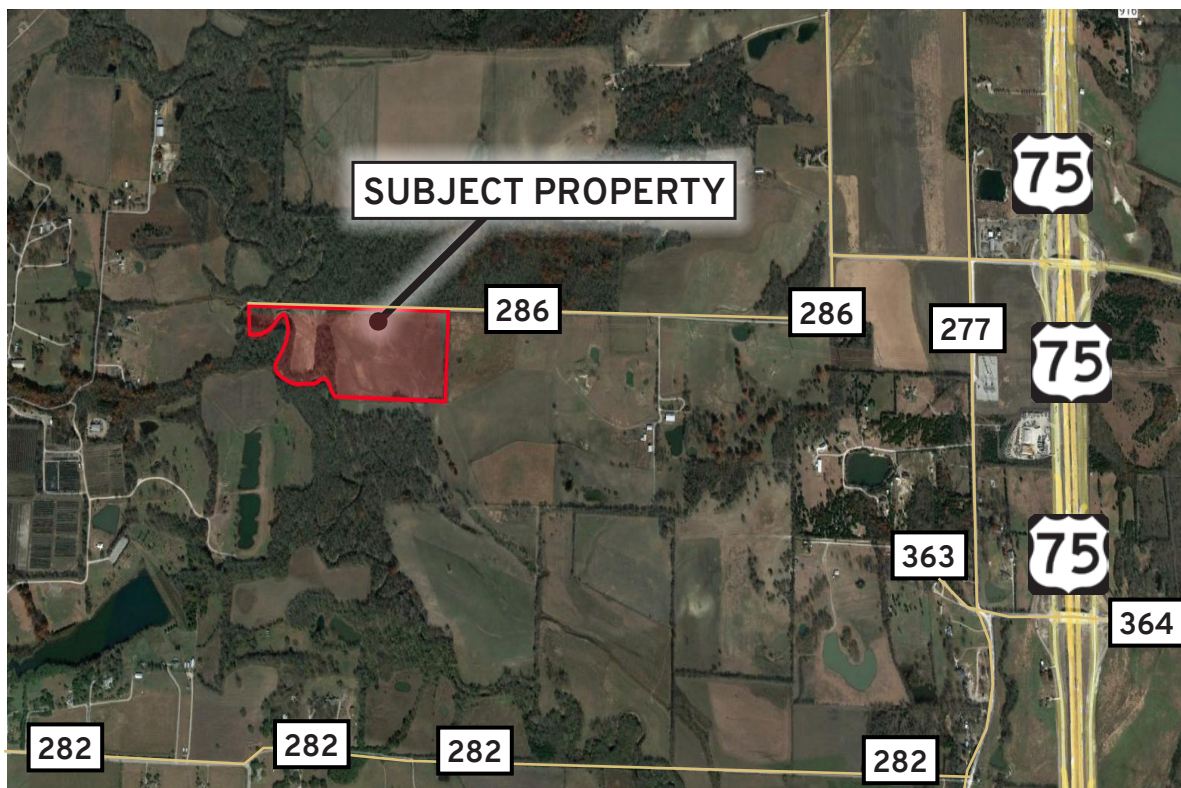


# LAND FOR SALE IN ANNA, TX

## 40 ACRES WEST OF US 75

### COUNTY ROAD 286 - ANNA, TX 75409

CAREY COX  
A REAL ESTATE COMPANY



## LAND FOR SALE IN ANNA, TX

40 AC just west of US 75. 100% in Floodplain. Ideal recreational spot for weekend retreat. A creek outlines the west side of the property. Great for hunting, fishing and camping.

+/- 2,152 ft frontage on CR 286. Road deadends to the west. Utility easement is approximately 90 ft from the road and extends the length of the property.

## NEARBY BUSINESSES



## DEMOGRAPHICS

| 2021 - Source CoStar    | 3-Mile   | 5-Mile   | 10-Mile  |
|-------------------------|----------|----------|----------|
| Total Population        | 11,900   | 29,086   | 74,573   |
| Median Household Income | \$88,680 | \$96,499 | \$91,081 |

[careycoxcompany.com](http://careycoxcompany.com) / 972.562.8003

321 N. Central Expressway, Suite 370 McKinney, TX 75070

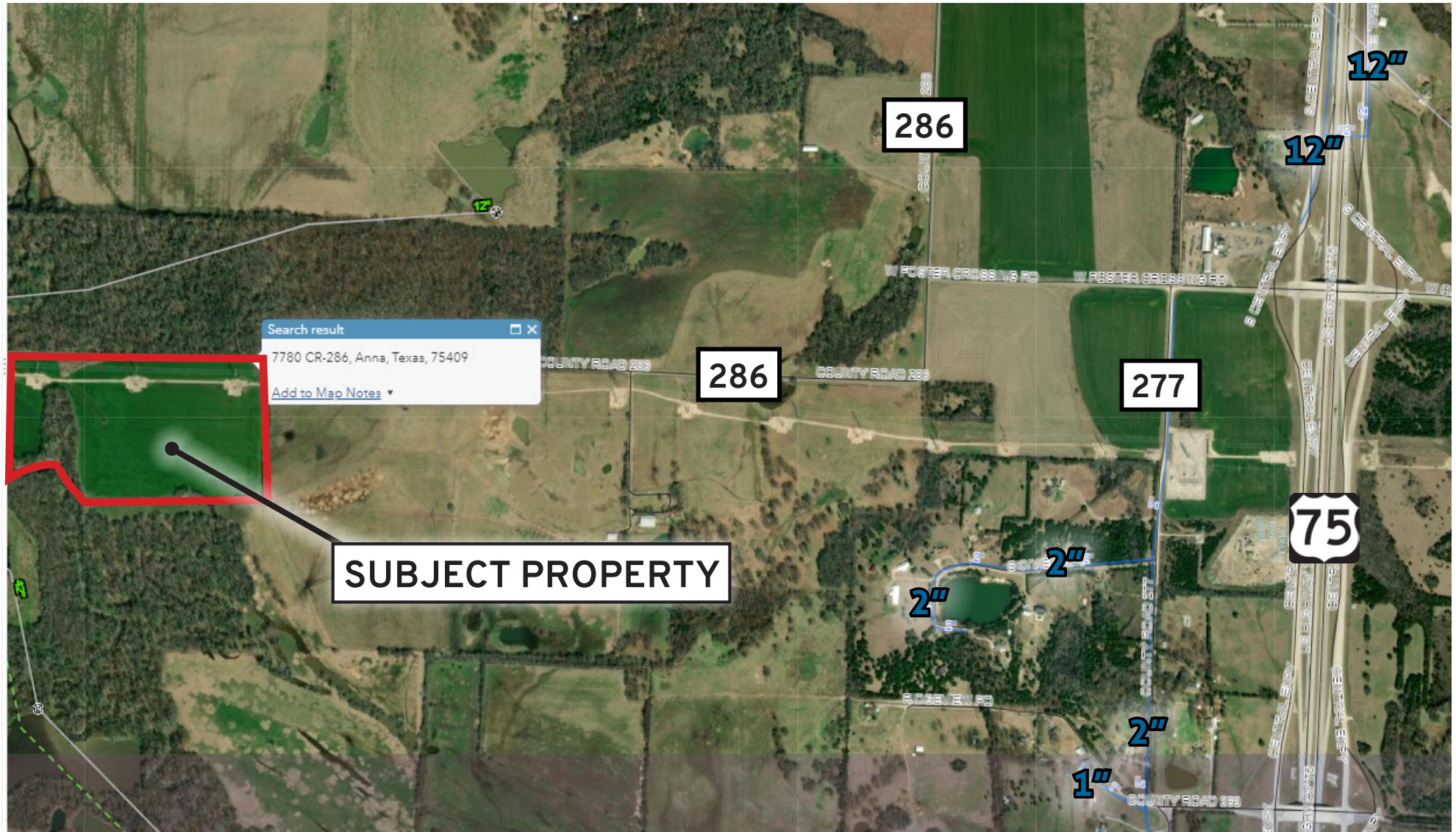
David Cox / 972.632.5050  
[dcox@careycoxcompany.com](mailto:dcox@careycoxcompany.com)

The information contained herein was obtained from sources believed reliable; however, Carey Cox Company makes no guarantees, warranties or representations as to the completeness or accuracy thereof. The presentation of this property is submitted subject to errors, omissions, change of price or conditions, prior sale or lease, or withdrawal without notice.



# CITY OF ANNA WATER MAP

**CAREY COX**  
A REAL ESTATE COMPANY



[careycoxcompany.com](http://careycoxcompany.com) / 972.562.8003

321 N. Central Expressway, Suite 370 McKinney, TX 75070

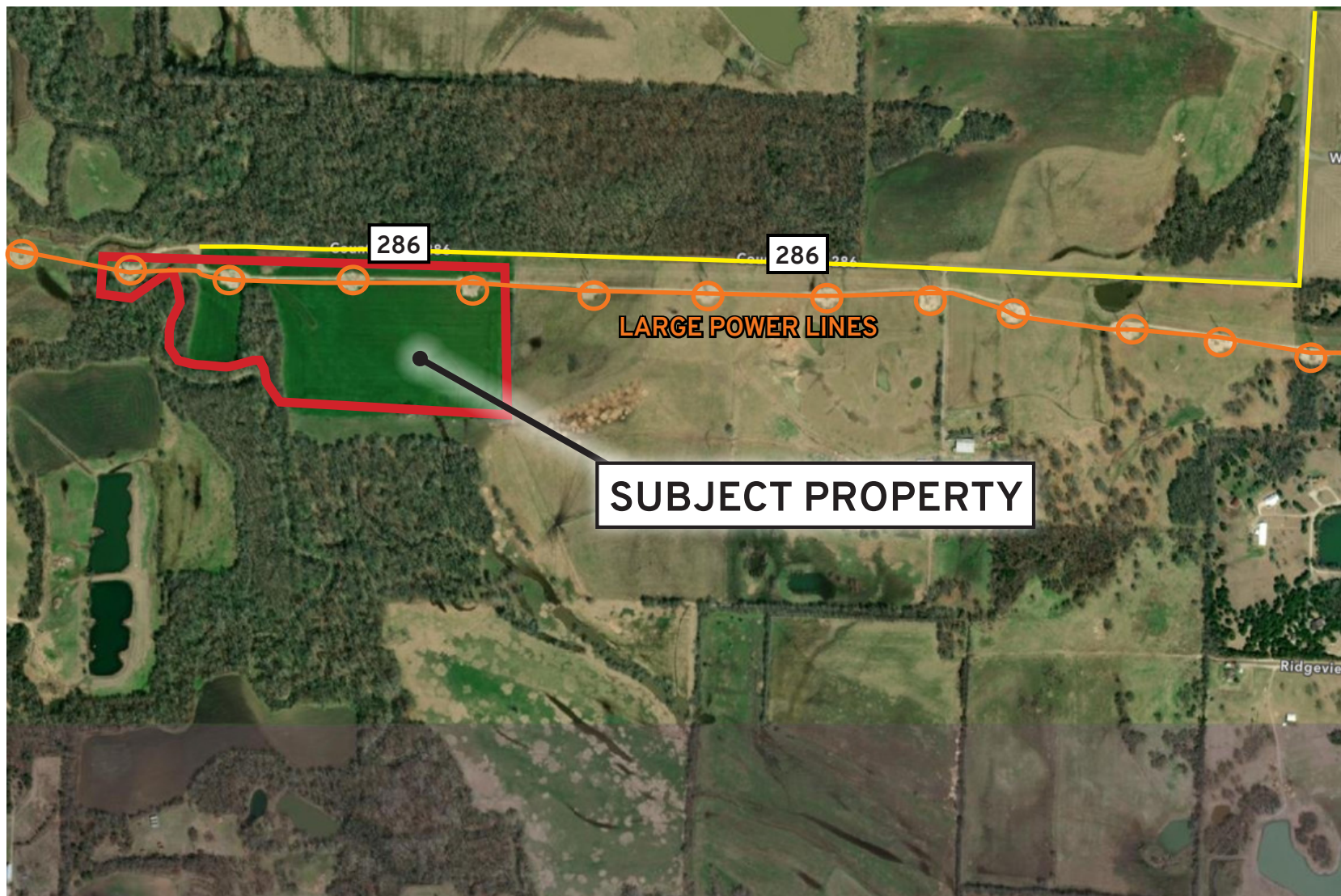
David Cox / 972.632.5050  
[dc Cox@careycoxcompany.com](mailto:dc Cox@careycoxcompany.com)

The information contained herein was obtained from sources believed reliable; however, Carey Cox Company makes no guarantees, warranties or representations as to the completeness or accuracy thereof. The presentation of this property is submitted subject to errors, omissions, change of price or conditions, prior sale or lease, or withdrawal without notice.



# POWER LINES

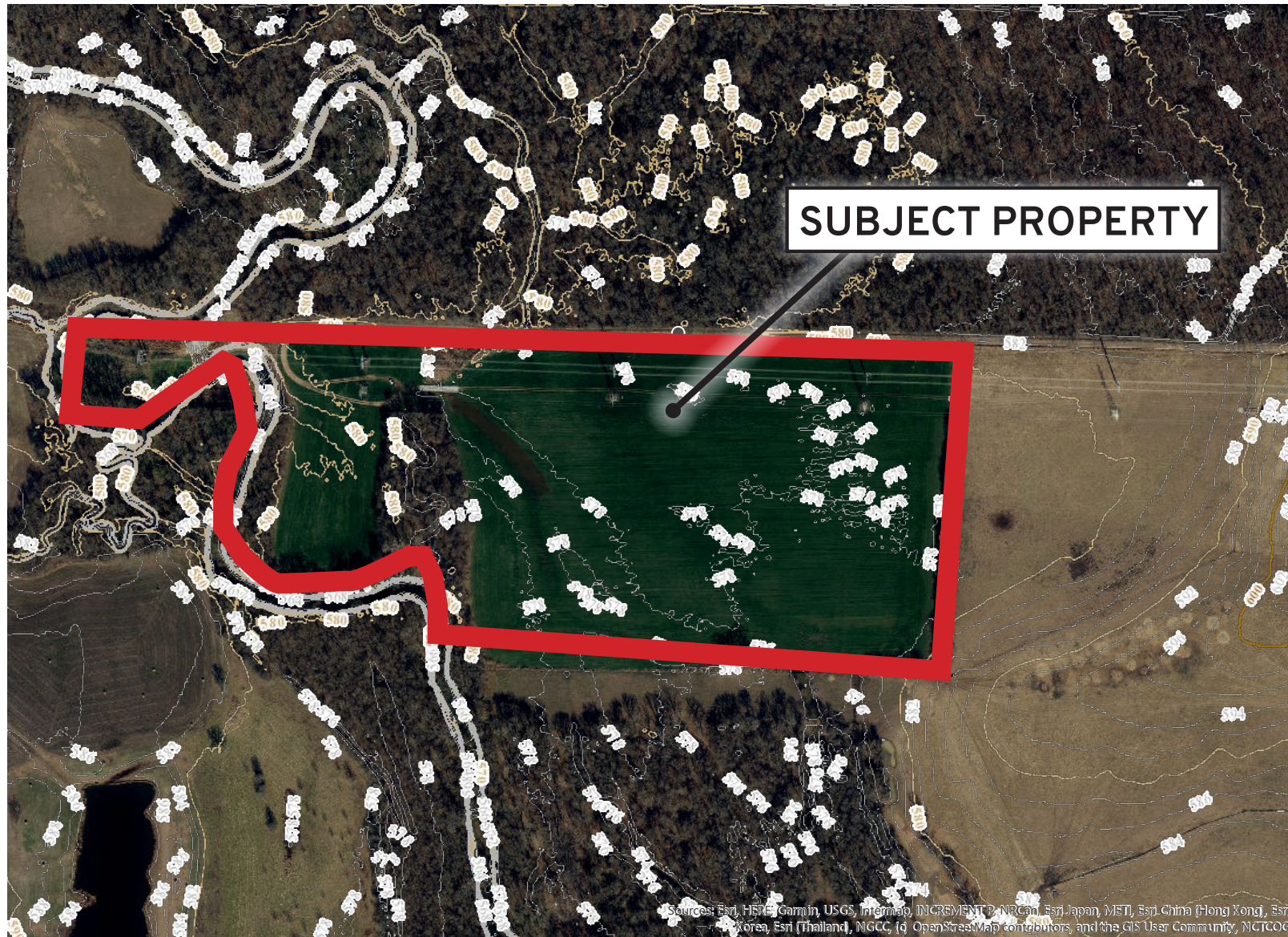
**CAREY COX**  
A REAL ESTATE COMPANY





# TOPOGRAPHY

CAREY COX  
A REAL ESTATE COMPANY



[careycoxcompany.com](http://careycoxcompany.com) / 972.562.8003

321 N. Central Expressway, Suite 370 McKinney, TX 75070

David Cox / 972.632.5050  
[dcox@careycoxcompany.com](mailto:dcox@careycoxcompany.com)

The information contained herein was obtained from sources believed reliable; however, Carey Cox Company makes no guarantees, warranties or representations as to the completeness or accuracy thereof. The presentation of this property is submitted subject to errors, omissions, change of price or conditions, prior sale or lease, or withdrawal without notice.



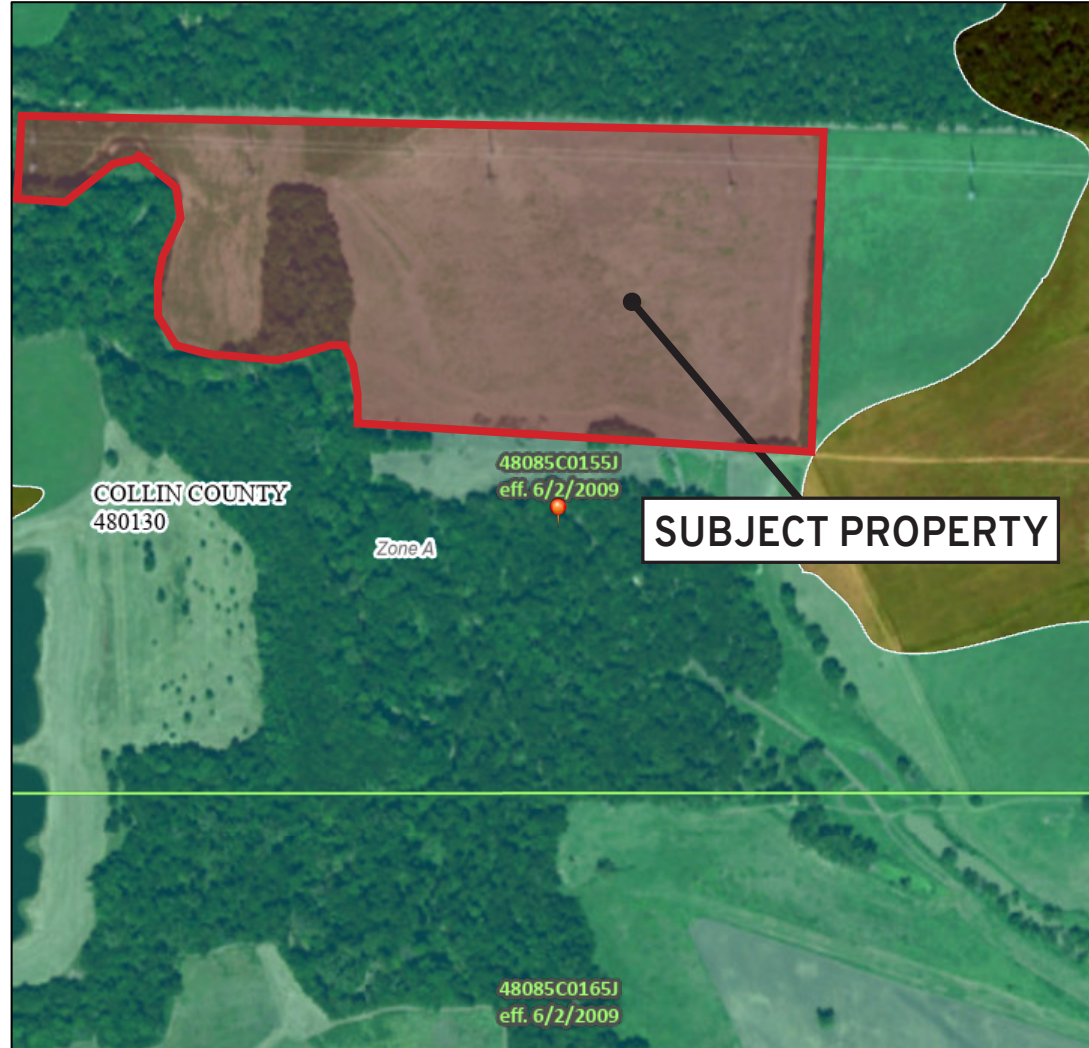
# FLOOD PLAIN MAP

**CAREY COX**  
A REAL ESTATE COMPANY

## National Flood Hazard Layer FIRMette



96°37'21"W 33°19'8"N



0 250 500 1,000 1,500 2,000 Feet 1:6,000

Basemap: USGS National Map: Orthoimagery: Data refreshed October, 2020

### Legend

SEE FIS REPORT FOR DETAILED LEGEND AND INDEX MAP FOR FIRM PANEL LAYOUT

|                             |  |   |
|-----------------------------|--|---|
| SPECIAL FLOOD HAZARD AREAS  |  | Without Base Flood Elevation (BFE)<br>Zone A, V, A99  |
|                             |  | With BFE or Depth Zone AE, AO, AH, VE, AR   |
|                             |  | Regulatory Floodway   |
| OTHER AREAS OF FLOOD HAZARD |  | 0.2% Annual Chance Flood Hazard. Areas of 1% annual chance flood with average depth less than one foot or with drainage areas of less than one square mile Zone X |
|                             |  | Future Conditions 1% Annual Chance Flood Hazard Zone X  |
|                             |  | Area with Reduced Flood Risk due to Levee. See Notes, Zone X  |
|                             |  | Area with Flood Risk due to Levee Zone D  |
| OTHER AREAS                 |  | NO SCREEN Area of Minimal Flood Hazard Zone X   |
|                             |  | Effective LOMRs   |
| GENERAL STRUCTURES          |  | Area of Undetermined Flood Hazard Zone D  |
|                             |  | Channel, Culvert, or Storm Sewer  |
| OTHER FEATURES              |  | Levee, Dike, or Floodwall   |
|                             |  | Cross Sections with 1% Annual Chance Water Surface Elevation  |
| MAP PANELS                  |  | 20.2  |
|                             |  | 17.5  |
| MAP PANELS                  |  | Coastal Transect  |
|                             |  | Base Flood Elevation Line (BFE)   |
| MAP PANELS                  |  | Limit of Study  |
|                             |  | Jurisdiction Boundary   |
| MAP PANELS                  |  | Coastal Transect Baseline   |
|                             |  | Profile Baseline  |
| MAP PANELS                  |  | Hydrographic Feature  |
|                             |  | Digital Data Available  |
| MAP PANELS                  |  | No Digital Data Available   |
|                             |  | Unmapped  |



This map complies with FEMA's standards for the use of digital flood maps if it is not void as described below. The basemap shown complies with FEMA's basemap accuracy standards

The flood hazard information is derived directly from the authoritative NFHL web services provided by FEMA. This map was exported on 2/22/2022 at 2:41 PM and does not reflect changes or amendments subsequent to this date and time. The NFHL and effective information may change or become superseded by new data over time.

This map image is void if the one or more of the following map elements do not appear: basemap imagery, flood zone labels, legend, scale bar, map creation date, community identifiers, FIRM panel number, and FIRM effective date. Map images for unmapped and unmodernized areas cannot be used for regulatory purposes.

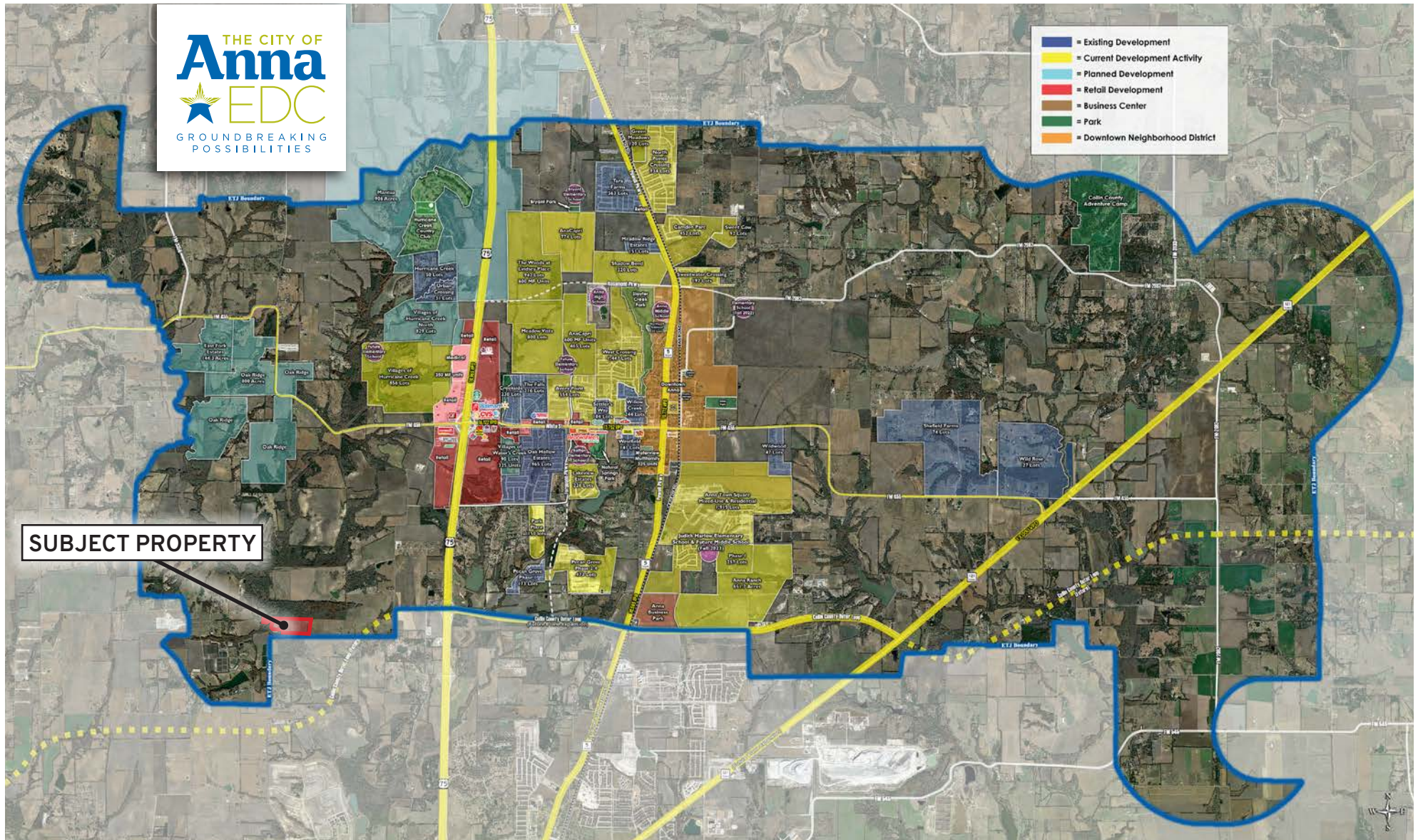
careycoxcompany.com / 972.562.8003

321 N. Central Expressway, Suite 370 McKinney, TX 75070

David Cox / 972.632.5050  
dcox@careycoxcompany.com

The information contained herein was obtained from sources believed reliable; however, Carey Cox Company makes no guarantees, warranties or representations as to the completeness or accuracy thereof. The presentation of this property is submitted subject to errors, omissions, change of price or conditions, prior sale or lease, or withdrawal without notice.

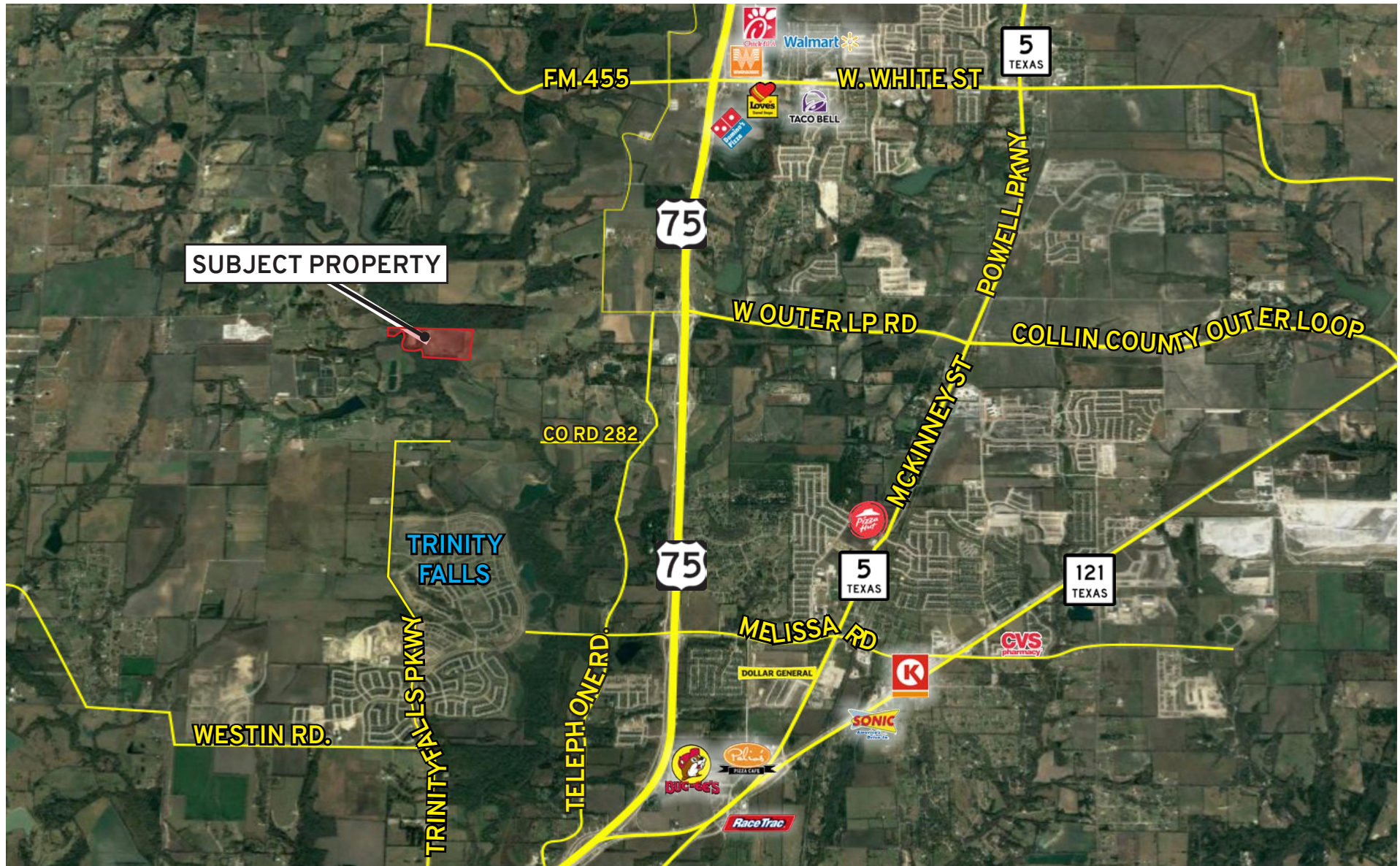






# NEARBY AMENITIES

**CAREY COX**  
A REAL ESTATE COMPANY



[careycoxcompany.com](http://careycoxcompany.com) / 972.562.8003

321 N. Central Expressway, Suite 370 McKinney, TX 75070

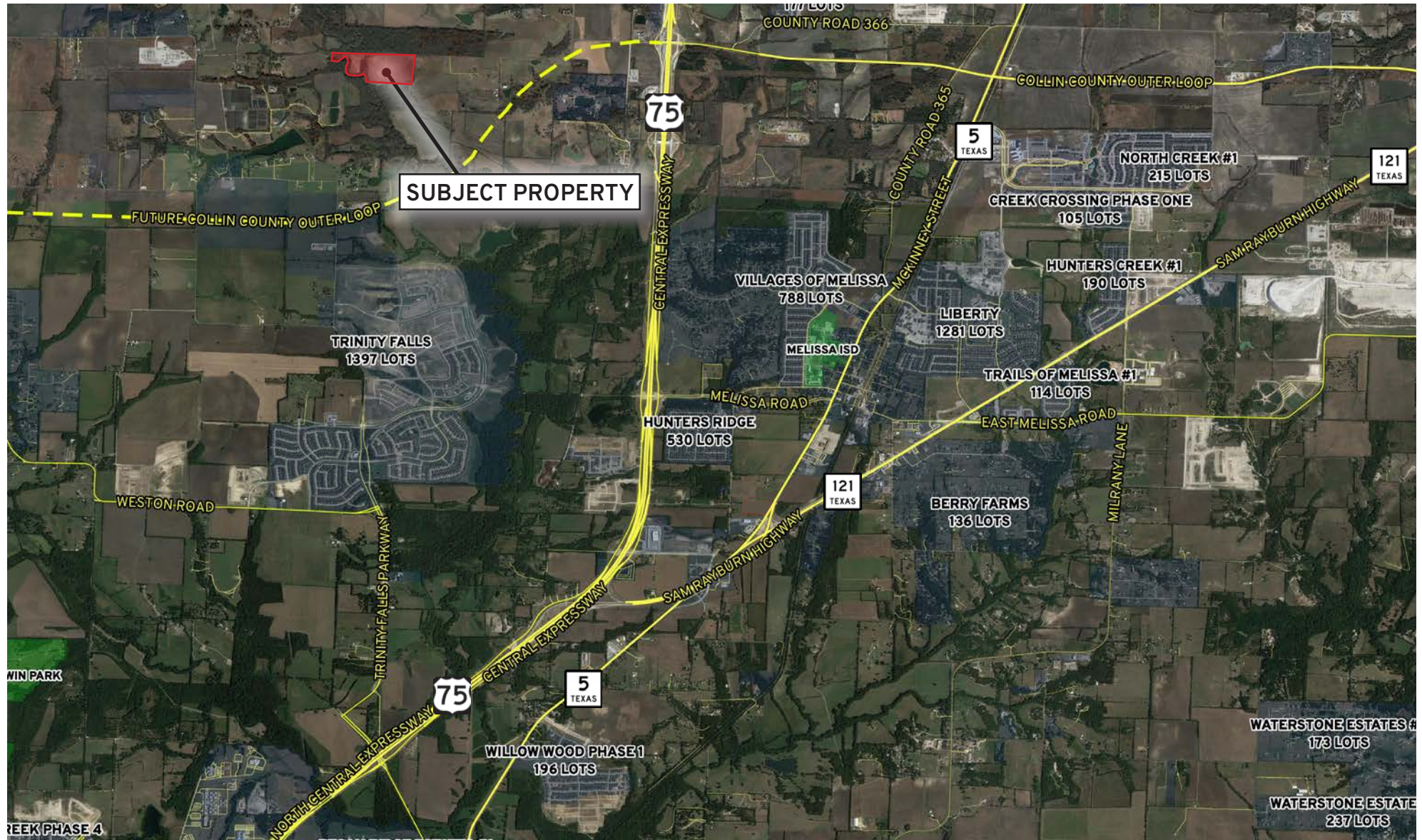
David Cox / 972.632.5050  
[dc Cox@careycoxcompany.com](mailto:dc Cox@careycoxcompany.com)

The information contained herein was obtained from sources believed reliable; however, Carey Cox Company makes no guarantees, warranties or representations as to the completeness or accuracy thereof. The presentation of this property is submitted subject to errors, omissions, change of price or conditions, prior sale or lease, or withdrawal without notice.



# NEARBY DEVELOPMENT

**CAREY COX**  
A REAL ESTATE COMPANY



[careycoxcompany.com](http://careycoxcompany.com) / 972.562.8003

321 N. Central Expressway, Suite 370 McKinney, TX 75070

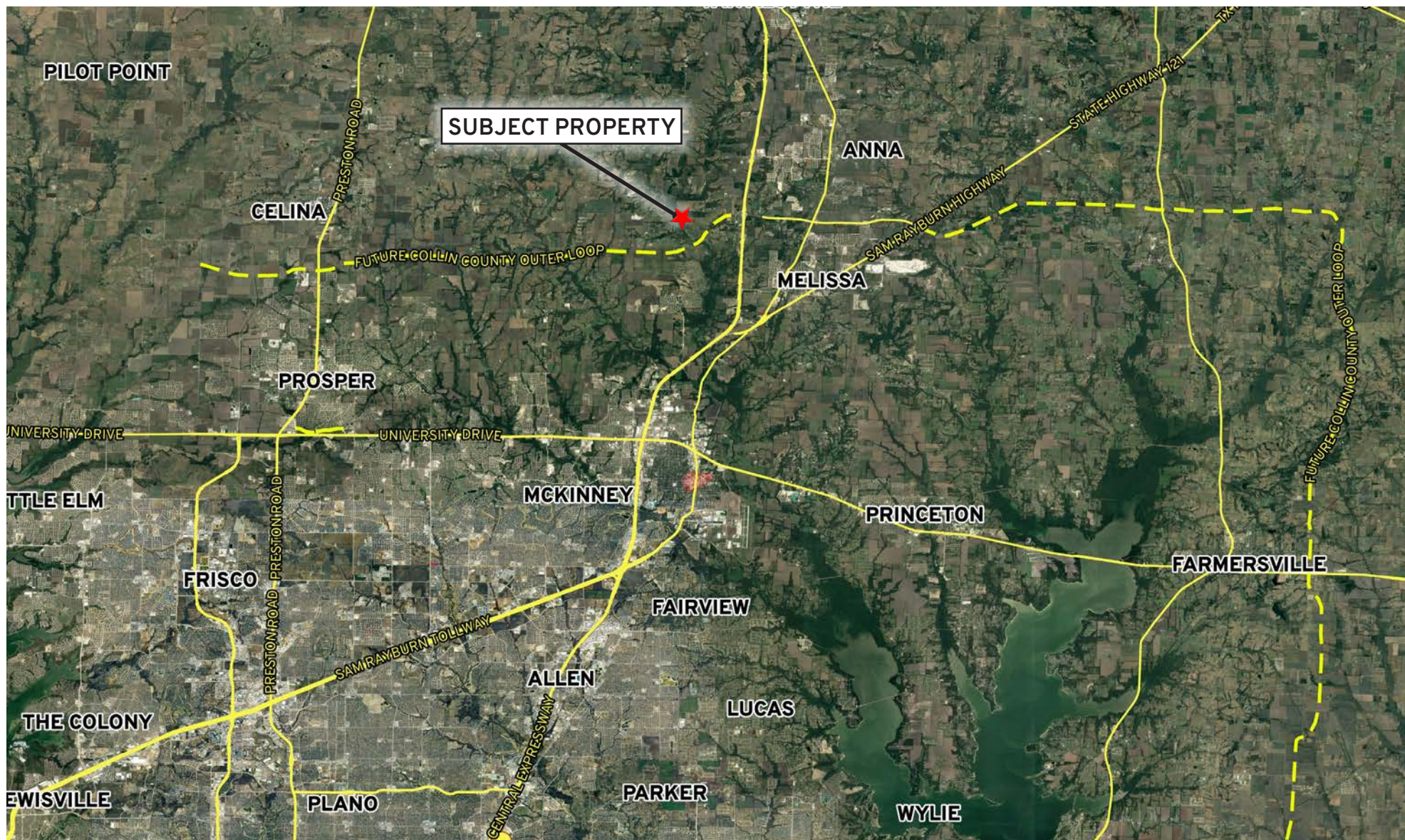
David Cox / 972.632.5050  
[dc Cox@careycoxcompany.com](mailto:dc Cox@careycoxcompany.com)

The information contained herein was obtained from sources believed reliable; however, Carey Cox Company makes no guarantees, warranties or representations as to the completeness or accuracy thereof. The presentation of this property is submitted subject to errors, omissions, change of price or conditions, prior sale or lease, or withdrawal without notice.



# METROPLEX LOCATION

**CAREY COX**  
A REAL ESTATE COMPANY



[careycoxcompany.com](http://careycoxcompany.com) / 972.562.8003

321 N. Central Expressway, Suite 370 McKinney, TX 75070

David Cox / 972.632.5050  
[dcox@careycoxcompany.com](mailto:dcox@careycoxcompany.com)

The information contained herein was obtained from sources believed reliable; however, Carey Cox Company makes no guarantees, warranties or representations as to the completeness or accuracy thereof. The presentation of this property is submitted subject to errors, omissions, change of price or conditions, prior sale or lease, or withdrawal without notice.





# Information About Brokerage Services

*Texas law requires all real estate license holders to give the following information about brokerage services to prospective buyers, tenants, sellers and landlords.*

## TYPES OF REAL ESTATE LICENSE HOLDERS:

- **A BROKER** is responsible for all brokerage activities, including acts performed by sales agents sponsored by the broker.
- **A SALES AGENT** must be sponsored by a broker and works with clients on behalf of the broker.

## A BROKER'S MINIMUM DUTIES REQUIRED BY LAW (A client is the person or party that the broker represents):

- Put the interests of the client above all others, including the broker's own interests;
- Inform the client of any material information about the property or transaction received by the broker;
- Answer the client's questions and present any offer to or counter-offer from the client; and
- Treat all parties to a real estate transaction honestly and fairly.

## A LICENSE HOLDER CAN REPRESENT A PARTY IN A REAL ESTATE TRANSACTION:

**AS AGENT FOR OWNER (SELLER/LANDLORD):** The broker becomes the property owner's agent through an agreement with the owner, usually in a written listing to sell or property management agreement. An owner's agent must perform the broker's minimum duties above and must inform the owner of any material information about the property or transaction known by the agent, including information disclosed to the agent or subagent by the buyer or buyer's agent.

**AS AGENT FOR BUYER/TENANT:** The broker becomes the buyer/tenant's agent by agreeing to represent the buyer, usually through a written representation agreement. A buyer's agent must perform the broker's minimum duties above and must inform the buyer of any material information about the property or transaction known by the agent, including information disclosed to the agent by the seller or seller's agent.

**AS AGENT FOR BOTH - INTERMEDIARY:** To act as an intermediary between the parties the broker must first obtain the written agreement of *each party* to the transaction. The written agreement must state who will pay the broker and, in conspicuous bold or underlined print, set forth the broker's obligations as an intermediary. A broker who acts as an intermediary:

- Must treat all parties to the transaction impartially and fairly;
- May, with the parties' written consent, appoint a different license holder associated with the broker to each party (owner and buyer) to communicate with, provide opinions and advice to, and carry out the instructions of each party to the transaction.
- Must not, unless specifically authorized in writing to do so by the party, disclose:
  - that the owner will accept a price less than the written asking price;
  - that the buyer/tenant will pay a price greater than the price submitted in a written offer; and
  - any confidential information or any other information that a party specifically instructs the broker in writing not to disclose, unless required to do so by law.

**AS SUBAGENT:** A license holder acts as a subagent when aiding a buyer in a transaction without an agreement to represent the buyer. A subagent can assist the buyer but does not represent the buyer and must place the interests of the owner first.

## TO AVOID DISPUTES, ALL AGREEMENTS BETWEEN YOU AND A BROKER SHOULD BE IN WRITING AND CLEARLY ESTABLISH:

- The broker's duties and responsibilities to you, and your obligations under the representation agreement.
- Who will pay the broker for services provided to you, when payment will be made and how the payment will be calculated.

**LICENSE HOLDER CONTACT INFORMATION:** This notice is being provided for information purposes. It does not create an obligation for you to use the broker's services. Please acknowledge receipt of this notice below and retain a copy for your records.

|   |             |                          |              |
|---|-------------|--------------------------|--------------|
| Carey Cox Company   | 385233      | bcox@careycoxcompany.com | 972-562-8003 |
| Licensed Broker /Broker Firm Name or<br>Primary Assumed Business Name | License No. | Email                    | Phone        |
| William "Bill" Cox  | 341788      | bcox@careycoxcompany.com | 972-562-8003 |
| Designated Broker of Firm   | License No. | Email                    | Phone        |
| William "Bill" Cox  | 341788      | bcox@careycoxcompany.com | 972-562-8003 |
| Licensed Supervisor of Sales Agent/<br>Associate                      | License No. | Email                    | Phone        |
| Sales Agent/Associate's Name  | License No. | Email                    | Phone        |

Buyer/Tenant/Seller/Landlord Initials

Date